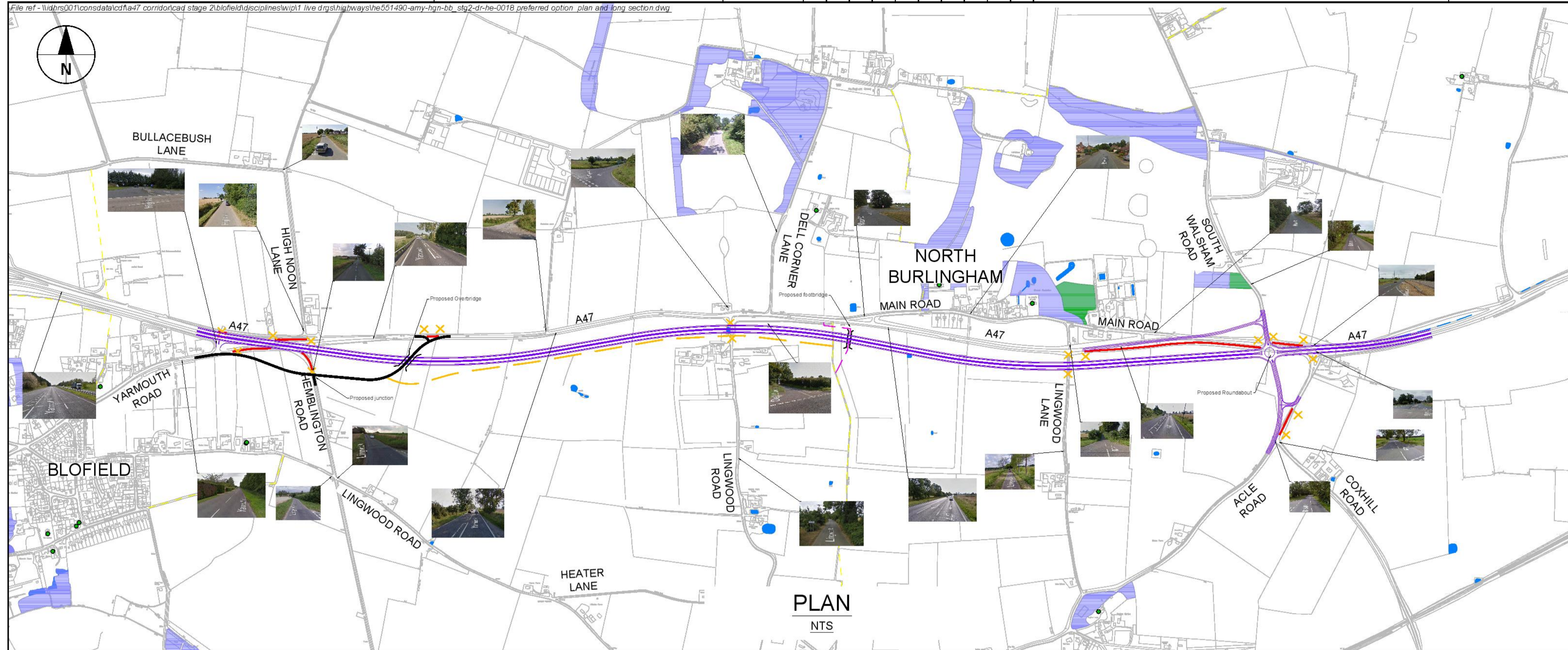


File ref: \\hdhrs001\consdata\cf1a7\corridor\cad stage 2\blofield\disciplines\wp1\live\drq\highways\he551490-amy-hgn-bb_stg2-dr-he-0018_preferred_option_plan_and_long_section.dwg



PLAN
NTS

NOTES

- THIS DRAWING IS TO BE READ IN CONJUNCTION WITH ALL OTHER RELEVANT DOCUMENTATION.
- DO NOT SCALE FROM THIS DRAWING, USE ONLY PRINTED DIMENSIONS.
- ALL DIMENSIONS, CHAINAGES, LEVELS AND COORDINATES ARE IN METRES UNLESS DEFINED OTHERWISE.

LEGEND

- PROPOSED ROAD LINE
- PROPOSED BRIDGE
- PROPOSED JUNCTION AND LINKS
- PROPOSED FARM TRACK/SIDE ROAD
- SIDE ROADS SEVERED
- REALIGNED FOOTPATH
- STOPPED UP ROAD

HAZARDS

- HV = HIGH VOLTAGE ELECTRICITY
- G = GAS
- W = WATER
- BT = TELECOMMUNICATIONS
- COM = COMMUNICATIONS

CULTURAL HERITAGE

- LISTED BUILDING
- SCHEDULED MONUMENT

ENVIRONMENTAL CONSTRAINTS

- SITE OF SPECIAL SCIENTIFIC INTEREST (SSSI)

UK BIODIVERSITY ACTION PLAN (BAP) PRIORITY HABITATS

- PRIORITY HABITATS
- TRADITIONAL ORCHARDS

*ADDITIONAL PRIORITY HABITATS MAY BE PRESENT, BUT OF LOWER CONFIDENCE OF DETERMINATION AND MAPPING.


WATER COURSES

- DRAINS AND OTHER MINOR COURSES
- PONDS AND OTHER ACCUMULATION AREAS

DRAFT

Rev	Revision details	Drwn	Chkd	Appd	Date

Designed: GC Date: _____
 Drawn: JAR Date: _____
 Checked: JOC Date: _____
 Approved: DJC Date: _____



Client
Highways England
Woodlands Lane
Bedford
MK41 7LW

Working on behalf of
highways england

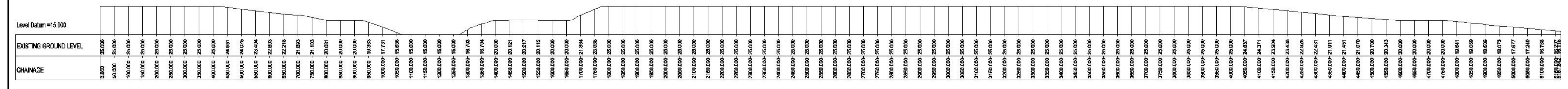
Project Name
A47 CORRIDOR - STAGE 2

Drawing Title
**A47 SCHEMES
BLOFIELD TO NORTH BURLINGHAM
PREFERRED OPTION
PLAN AND LONG SECTION**

Original Drawing Size: A1 Scale: NTS
Dimensions: -

Drawing Status
WORK IN PROGRESS Suitability: S0

Drawing No
HE551490-AMY-HGN-BB_STG2-DR-HE-0018 Rev: -



LONG SECTION
HORIZONTAL = NTS
VERTICAL = NTS